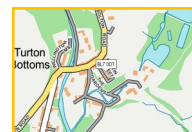
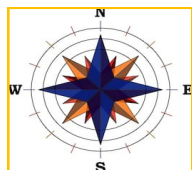


# Geography : Why does my local history makes me proud?

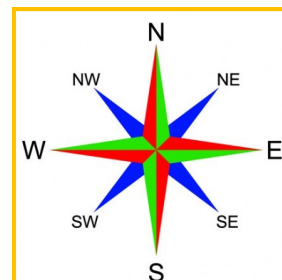
## What I already know?

I can locate the 7 continents and seas. I know where Britain is in relation to the equator. In Year 3, child I learnt to name and locate the UK on a European map and name and locate the countries and cities of the UK. I can use a world map and atlas to find countries I am studying. I know the key features in a map consist of longitude to latitude lines, can find the position of the equator, northern hemisphere and southern hemisphere and I can find the countries that are closest to the equator. I can locate the geographical regions of Britain through landscapes, human and physical. I can compare and contrast land use during the Stone Age to land in Britain now. I have also carried out studies of routes and uses of rivers, features of a river, mountain ranges and features of volcanoes and earthquakes.

Topography	the arrangement of the natural and artificial physical features of an area
Orienteering	a group of sports that require navigational skills using a <b>map</b> and compass to navigate from point to point in different directions
Cardinal	points which provide a systematic way to tell someone where places are
Northing	a figure or line representing northward distance on a map
Easting	a figure or line representing eastward distance on a map
Ordnance Survey maps	<b>show</b> the best detail including footpaths, rights of way, open access land and the vegetation on the land
Clockwise	in a curve corresponding in direction to the typical forward movement of the hands of a clock
Anticlockwise	in the opposite direction to the way in which the hands of a clock move round



Bolton during the industrial revolution was majorly built with cotton mills and factories in comparison to today where the topography has changed. Human features in Bolton have changed over time. There are many famous landmarks now.



Bolton lies on relatively flat land on both sides of the steep-banked valley through which the River Croal flows.



## Ordnance survey

- Britain's mapping agency
- OS shows Topography: contour lines to show land height, hills, valleys, rivers, grassland, forest, marsh, lakes, etc
- OS show man-made features as canals, bridges, footpaths, roadways, etc.
- The horizontal and vertical lines create squares on a map known as a grid
- All the grid lines are numbered to help find specific areas on the map.

## OS Map Symbols


The four intercardinal points come halfway between the main points: north east, north west, south east and south west.